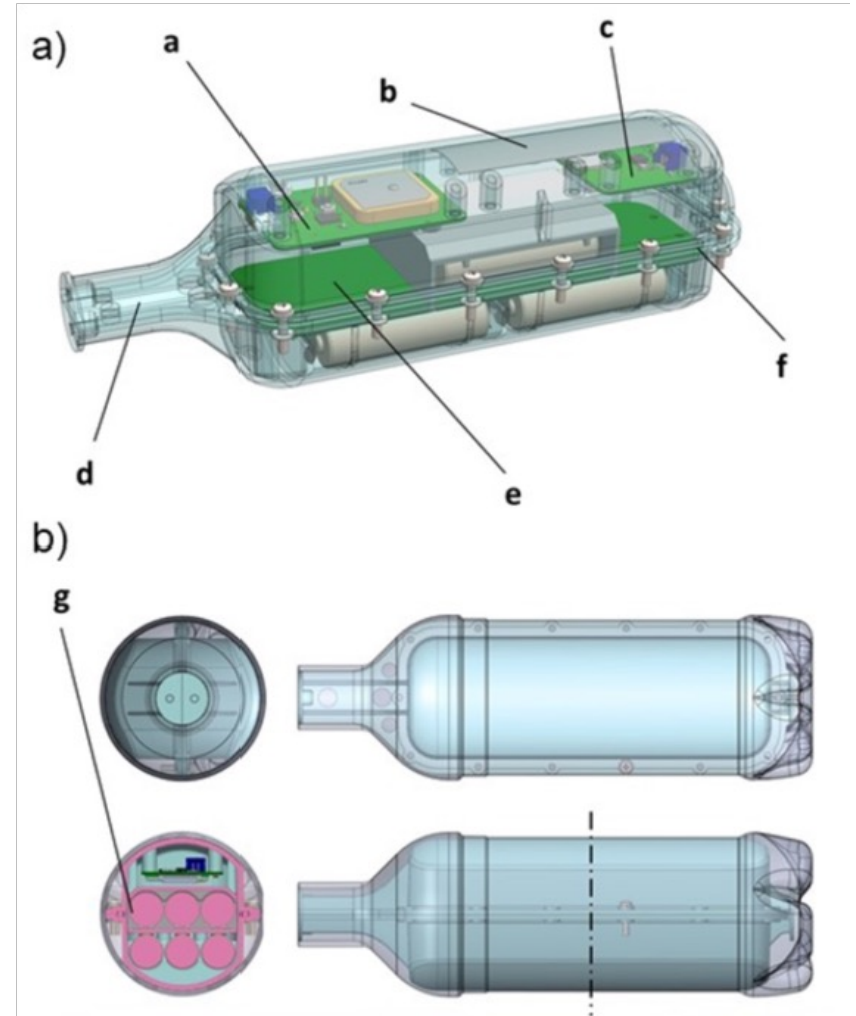


NONSUCH EXPEDITIONS

32° 20' 52 N

BERMUDA

64° 39' 48 W




NONSUCH EXPEDITIONS

32° 20' 52 N

BERMUDA

64° 39' 48 W



Devon Wildlife Trust

@DevonWildlife · [Follow](#)



Matt from DWT was surprised to find this plastic bottle with an unusual feature. Released by [@OneLessBTL](#) during the [#G7](#) summit, it was fitted with a tracking device to monitor the movement of plastic bottles in the ocean. Find out more about the project [👉 buff.ly/3dZIZnq](https://buff.ly/3dZIZnq)



6:00 AM · Jul 11, 2021



🍷 24

💬 Reply

📤 Share

[Read more on Twitter](#)



EARTHTRACE
Conservation

OUR SHIP

M/Y MODOC - THE BASE OF OPERATIONS



EARTHTRACE
Conservation






EARTHTRACE
Conservation

OUR UAV

SCHIEBEL S-100 CAMCOPTER



EARTHTRACE
Conservation





EARTHTRACE
Conservation

OUR SMALL BOATS



ROBERT MARC LEHMANN

OUR RIB

7.4m WILLARD RIGID INFLATABLE BOAT







EARTHTRACE
Conservation

Map of the new CMAR MPAs of both Costa Rica and Panama

